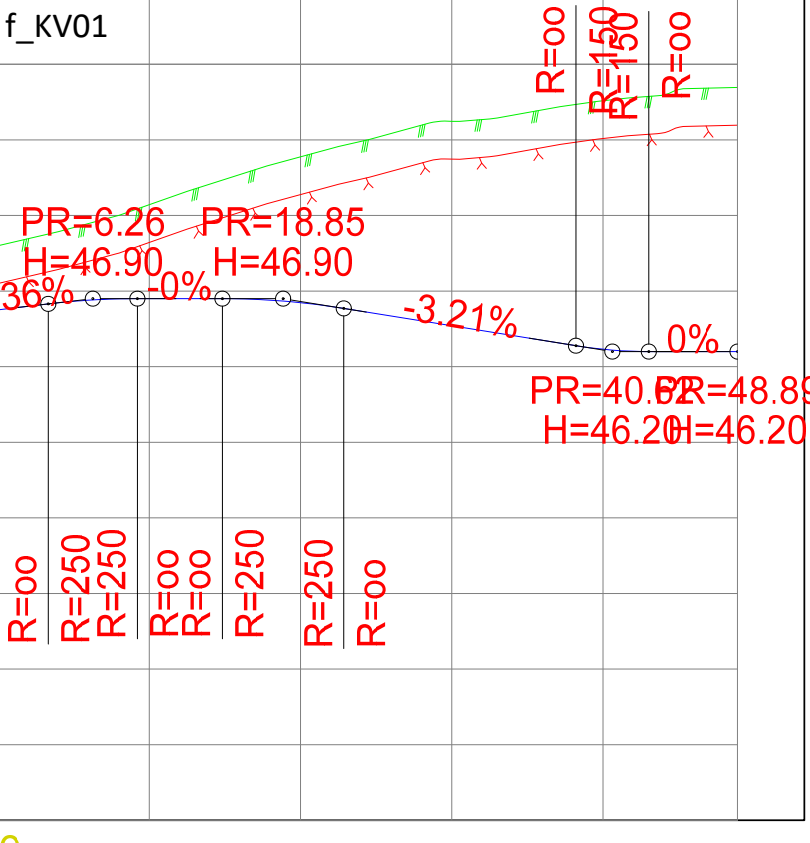
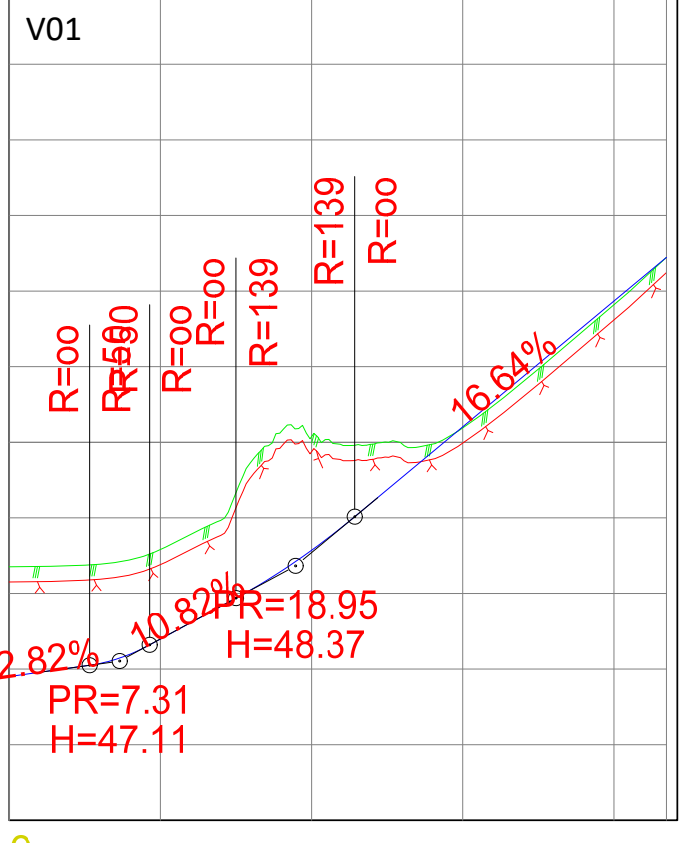


HOH. 50



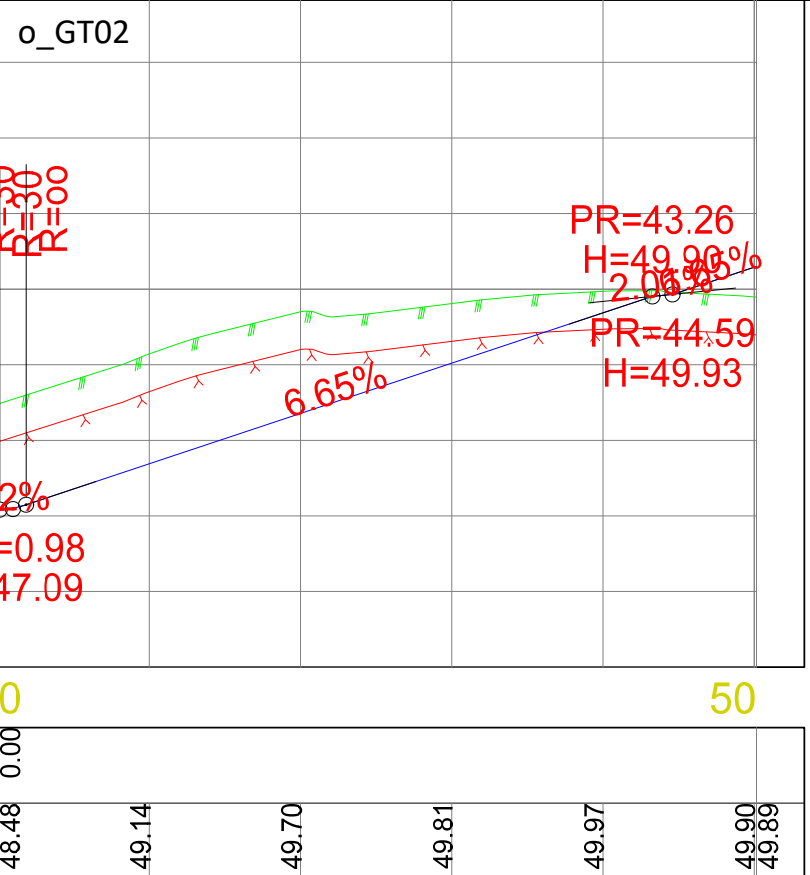
PROFIL NR.	0.00					
TERRENG H.	47.60	48.14	48.78	49.24	49.52	49.69

HOH.

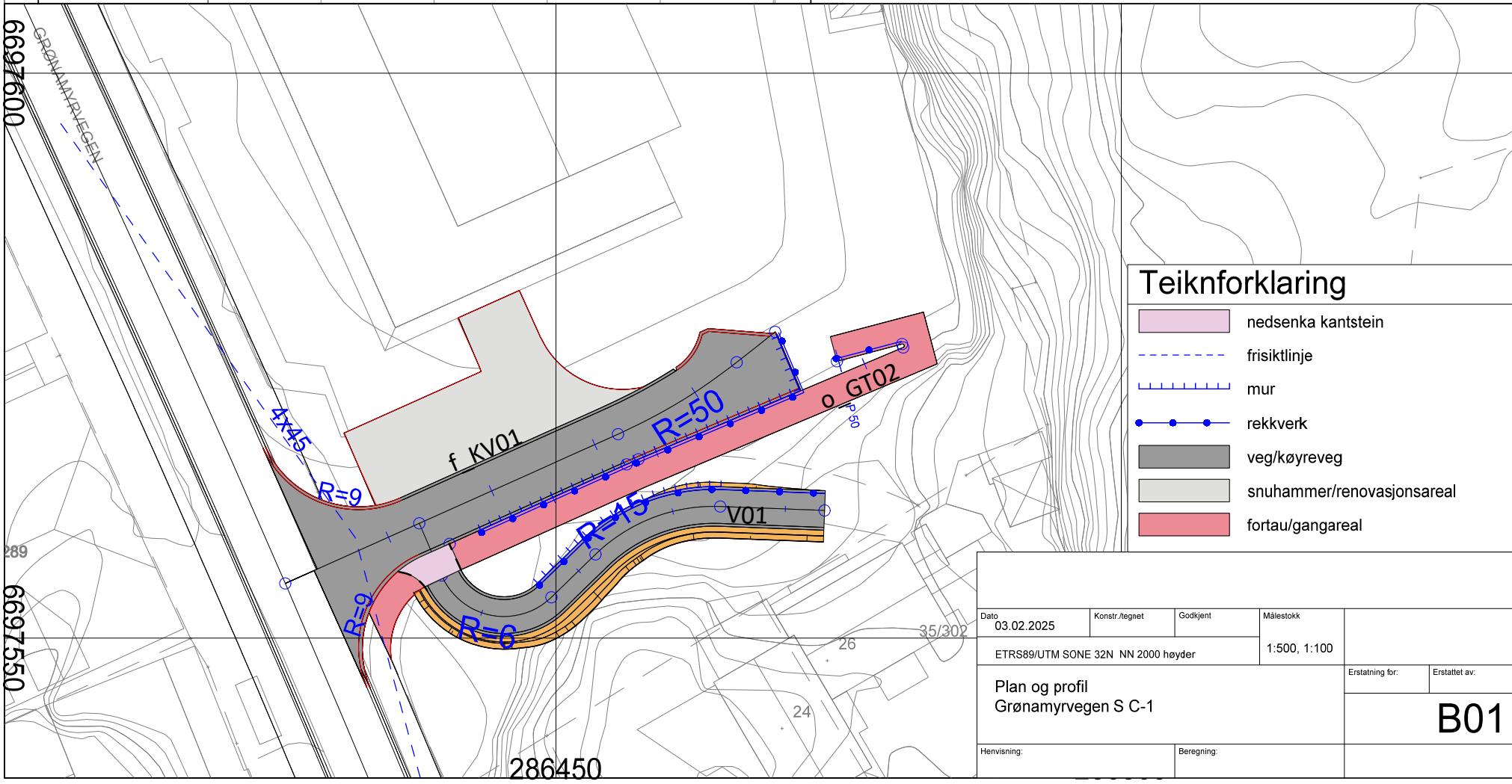


PROFIL NR.	0.00					
TERRENG H.	48.35	48.58	50.07	50.19	51.82	52.45

HOH.



PROFIL NR.	0.00						
TERRENG H.	48.48	49.14	49.70	49.81	49.97	49.90	49.89



Dato	03.02.2025	Konstr./tegnet	Godkjent	Målestokk	
ETRS89/UTM SONE 32N NN 2000 høyder				1:500, 1:100	
Plan og profil Grønmyrvegen S C-1				Erstattet for:	Erstattet av:
					B01
Henvisning:		Beregning:			